

82°55'0"W

42°2'50"N

42°2'50"N

3039

3033

3025

3015

3007

3003

3116

3RD CONCESSION RD

PROPOSED SEVERED LOT
AREA +/- 2,735 sq m

PROPOSED RETAINED LOT
AREA +/- 1.66 ha

63

67

79

83

657

647

637

631

629

601

567

563

559

549

COUNTY RD 11

648

600

562

76

77

552



This map should only be used for illustrative purposes and not as a precise indicator of parcel or lot boundaries.

42°2'40"N

42°2'40"N

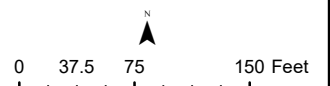
APPLICATION B-04-25



-  Proposed Severed Lands
-  Proposed Retained Lands

Applicant Name: *Pollmar Holdings Ltd*
(c/o Larry Pollard)

Location: 21 3rd Concession Rd



1:1,500

